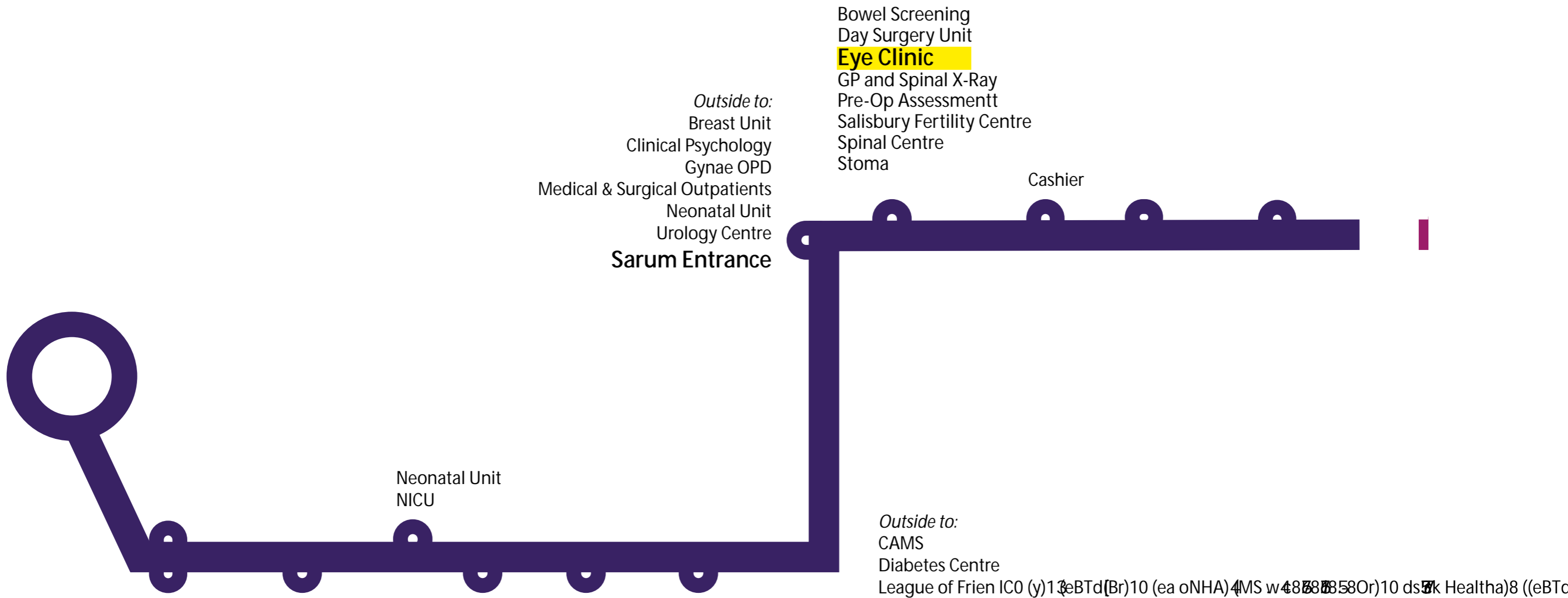





**Salisbury**  
NHS Foundation Trust




[Return to main map](#)





[Return to main map](#)

Nunton entrance, North Level 2



[Return to main map](#)

## Springs Entrance, North Level 2





Covered walkway from  
**2nd** Bus stop and car park  
8, lead into Springs Entrance  
North level 2.

Restaurant, toilets, ward areas  
and lifts to all levels

[Return to main map](#)



## A & E / EMERGENCY entrance, North Level 3



From the Odstock Road, turn in main hospital Entrance A.



The A & E / Emergency ramp is at the bottom of the slope on the left

Follow red A & E signs

Note: Drop of only at entrance to A & E , there is nearby car parking

[Return to main map](#)

Main Entrance, North Level 3



Main reception area level 3, enquiries, toilets, coffee shop, WH Smiths and charity shops

Leading to main corridors, lifts and stairs to all North levels



**3rd** bus stop around hospital site

[Return to main map](#)






## Sarum Entrance, North level 3



Footpath from Car Park 8 into North level 3. Breast Care & Gynae Unit to the left


Entrance leads to corridors, main reception, toilets, lifts and stairs to all North levels.

Children Outpatients look out for the mosaic trail.



[Return to main map](#)

## The Green Entrance, Central




**1st** Bus stop around hospital site, close to Day Surgery, GP Spinal Xray, PALS and MRI 2

Corridors leading to South and North level 4 via link bridge

[Return to main map](#)



SDH Central entrance




Ramp to Central area of hospital

Nearby Hedgerows Coffee Shop, toilets, Day Surgery,

[Return to main map](#)

Spinal Unit entrance, Central



Leading to the Spinal Unit and Longford Wards, Central




Nearby car parking and disabled spaces outside Eye Clinic building

[Return to main map](#)



## Maternity Entrance, Central




Drop of and entrance to Labour Ward admissions

From the Odstock Road use Entrance A, turn right to Maternity Department following the lilac signs.

Nearby car parking

[Return to main map](#)

The Laing Entrance, South




Corridors leading to Glanville Centre, Laing Building and Hospice

[Return to main map](#)



The Hospice entrance, South



[Return to main map](#)